

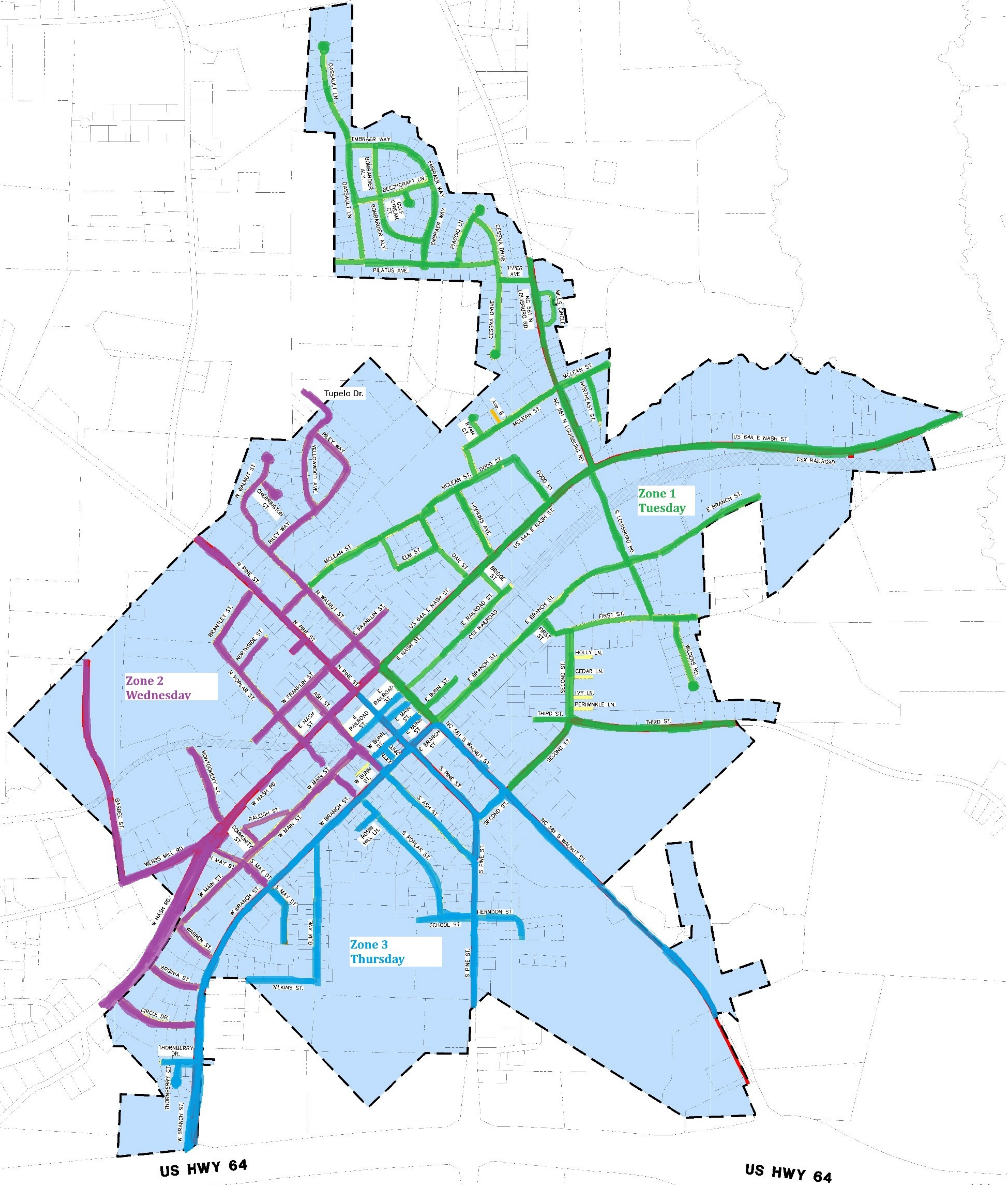

NOTES:

1. Information for parcels, streets and Spring Hope Corporate Limits was taken from Nash County GIS.
2. This map is not to be considered a certified boundary survey.

I certify that this map of the Town of Spring Hope, North Carolina, is to the best of my knowledge and belief, a true and accurate map of said town as of July 1, 2024.

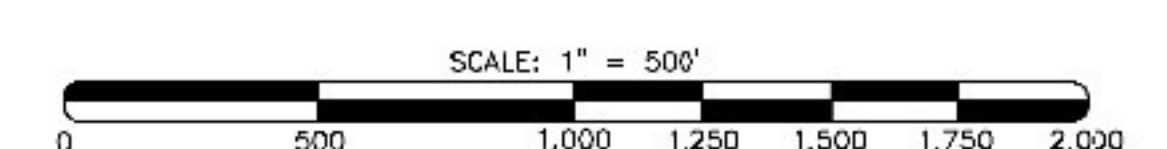
Bobby L. Joyner
Professional Engineer

07/17/2024



US HWY 64

US HWY 64



THESE PLANS WERE PRINTED USING COLOR. IF THIS NOTE IS NOT SHOWN IN RED, PLEASE REFER TO ORIGINAL PLANS.

24-057
D-0000

2024 YARD WASTE ZONE MAP
TOWN OF SPRING HOPE
Nash County, North Carolina



CONSULTING ENGINEERS, P.A.
CIVIL, MUNICIPAL &
STRUCTURAL ENGINEERS
BLN = C0562

2317 Professional Dr.
P.O. Box 7966
Rocky Mount, N.C. 27804
Phone: (252) 972-7703

www.appianengineers.com
admin@appianengineers.com

HOR. SCALE: 1" = 500'	DATE: 07/17/24	DESIGN: Bobby Joyner		
VER. SCALE: N/A	DRAWN BY: Kelly Williams	DWG: -		
REVISIONS				
NO.	DATE	DESCRIPTION	BY	CAD